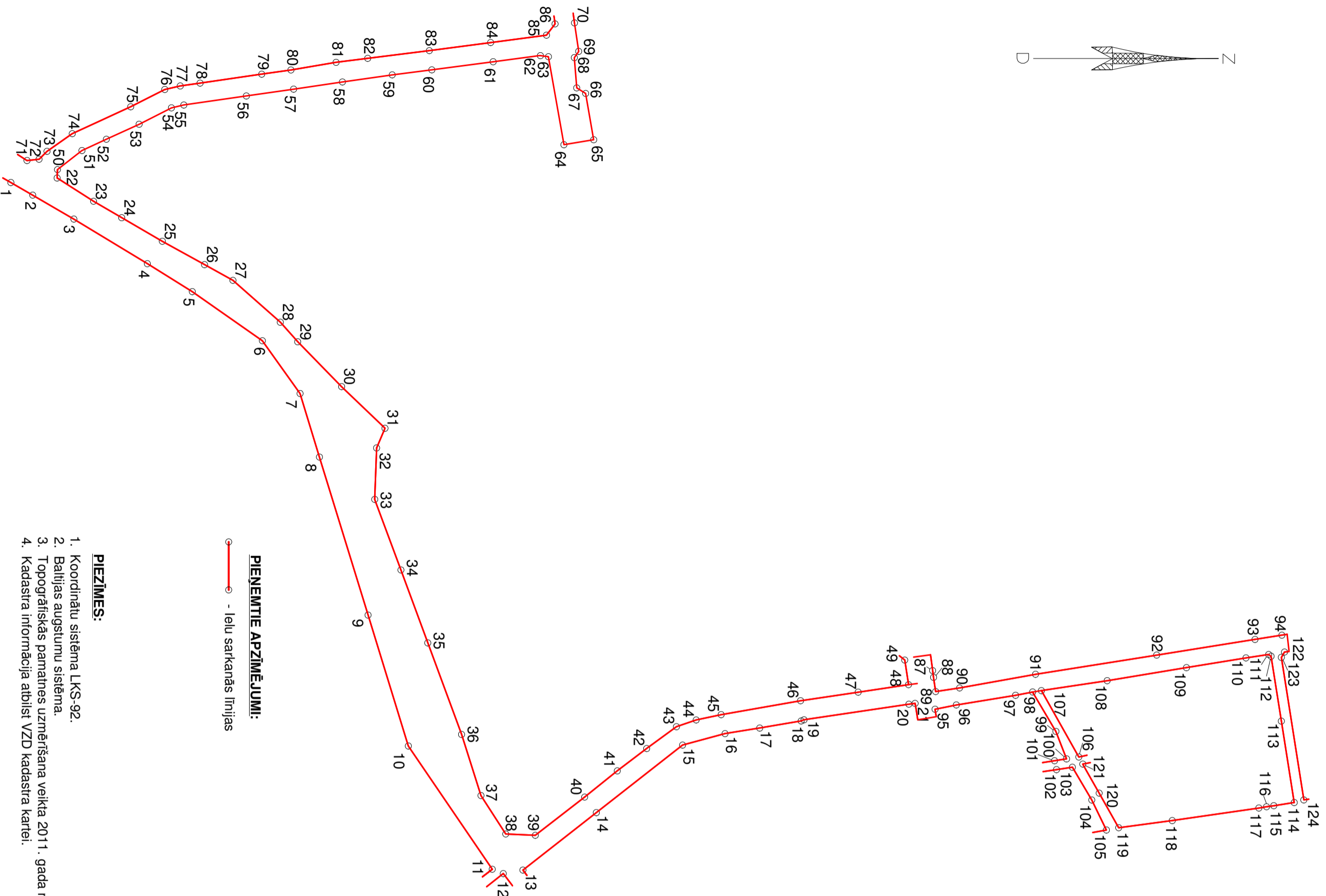
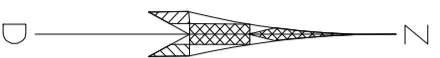


Sarkano līniju plans
Mērogs: izstrādāts 1:500
izprintēts 1:5000




Nr.p.k.	X koordināta	Y koordināta	Nr.p.k.	X koordināta	Y koordināta
1	197718.7574	660339.5578	63	198412.6028	660177.2665
2	197746.9656	660355.8313	64	198432.5436	660290.8134
3	197800.0976	660386.7252	65	198471.0031	660284.4000
4	197894.904	660444.2947	66	198460.6290	660224.6797
5	197952.9339	660480.3473	67	198449.0547	660217.5032
6	198043.4168	660543.7069	68	198446.0275	660178.4285
7	198092.0533	660611.7818	69	198451.5962	660170.3841
8	1981179.0419	660693.7529	70	198446.2091	660133.6571
9	198179.7841	660897.596	71	197739.6189	660311.1797
10	198231.7745	661066.5077	72	197755.1502	660309.5262
11	198340.0222	661225.502	73	197765.4518	660299.3279
12	198354.3131	661231.143	74	197798.0314	660276.5503
13	198379.637	661226.569	75	197873.4401	660241.8615
14	198474.3857	661152.4469	76	197917.422	660219.5402
15	198585.711	661065.357	77	197937.4327	660214.994
16	198640.514	661050.568	78	197962.9546	660211.3244
17	198685.247	661043.376	79	198042.5279	660199.7957
18	198738.739	661032.217	80	198080.2233	660194.3616
19	198742.4807	661032.7148	81	198138.5073	660184.5435
20	198877.735	661012.579	82	198179.2806	660179.3828
21	198885.7893	661011.5504	83	198258.8599	660169.4223
22	197778.4654	660333.7545	84	198337.979	660158.9776
23	197825.4874	660363.7515	85	198410.0784	660149.4595
24	197861.8353	660384.9858	86	198421.1296	660134.9102
25	197914.2645	660445.5388	87	198908.407	660969.207
26	197968.7579	660445.5388	88	198909.636	660977.964
27	198005.3771	660465.7891	89	198912.355	660996.285
28	198066.521	660519.8235	90	198943.211	660991.624
29	198088.9705	660545.0544	91	199041.2391	660974.0025
30	198145.681	660602.885	92	199197.5992	660949.1882
31	198201.6132	660656.6234	93	199324.5034	660929.0485
32	198190.8282	660681.9886	94	199359.1831	660923.5448
33	198188.3938	660748.3646	95	198911.564	661019.089
34	198222.2185	660839.392	96	198939.021	661013.556
35	198256.8665	660933.5082	97	199015.453	661001.105
36	198300.4727	661051.5907	98	199037.5	660996.818
37	198325.5241	661130.4291	99	199067.558	661047.696
38	198357.4736	661180.0248	100	199081.3063	661083.1312
39	198395.6249	661181.739	101	199065.8002	661085.5019
40	198459.3143	661132.402	102	199068.2971	661096.9843
41	198501.4564	661098.5971	103	199088.777	661093.937
42	198539.3636	661069.7774	104	199113.821	661136.146
43	198577.7835	661041.6434	105	199132.727	661174.878
44	198603.258	661032.9302	106	199097.0803	661080.688
45	198635.5014	661026.0675	107	199048.7978	660995.1079
46	198737.9961	661008.0914	108	199133.698	660982.248
47	198812.3538	660997.0326	109	199236.0491	660965.4416
48	198877.3417	660987.3672	110	199312.823	660952.835
49	198872.4146	660955.6336	111	199342.121	660948.475
50	197778.9323	660322.9179	112	199345.26	660950.695
51	197810.5427	660298.3072	113	199358.483	661034.398
52	197842.0493	660283.7202	114	199375.151	661139.443
53	197884.3031	660264.3837	115	199348.714	661144.887
54	197925.9774	660243.2336	116	199339.377	661144.887
55	197942.0004	660239.5933	117	199329.501	661146.506
56	198022.7038	660227.909	118	199217.706	661162.736
57	198083.7095	660219.1173	119	199148.565	661171.944
58	198146.6936	660209.8262	120	199123.3851	661127.3129
59	198210.9726	660200.6745	121	199102.2398	661089.8331
60	198262.0571	660194.2172	122	199362.611	660945.255
61	198341.251	660183.7625	123	199358.491	660952.146
62	198402.1975	660175.9103	124	199387.455	661136.072

PIENĒMTE APZĪMĒJUMI:

— - Ielu sarkanās līnijas

PIEZĪMES:

1. Koordinātu sistēma LKS-92.
2. Baltijas augstumu sistēma.
3. Topogrāfiskās pamātnes uzņēmēšana veikta 2011. gada martā.
4. Kadastra informācija atbilst VZD kadastra kartei.

 SIA LK projektu grupa Raiņa 10-1, Daugavpils, LV-5401		Daugavpils pilsētas dome Reģ. Nr. 90000077325 Kr. Valdemāra iela 1, Daugavpils		BP-05-11	
Arhitekts	A. Kokins	Sarkano līniju plans		Stadija	Lapa
				DP	DP-7
					1